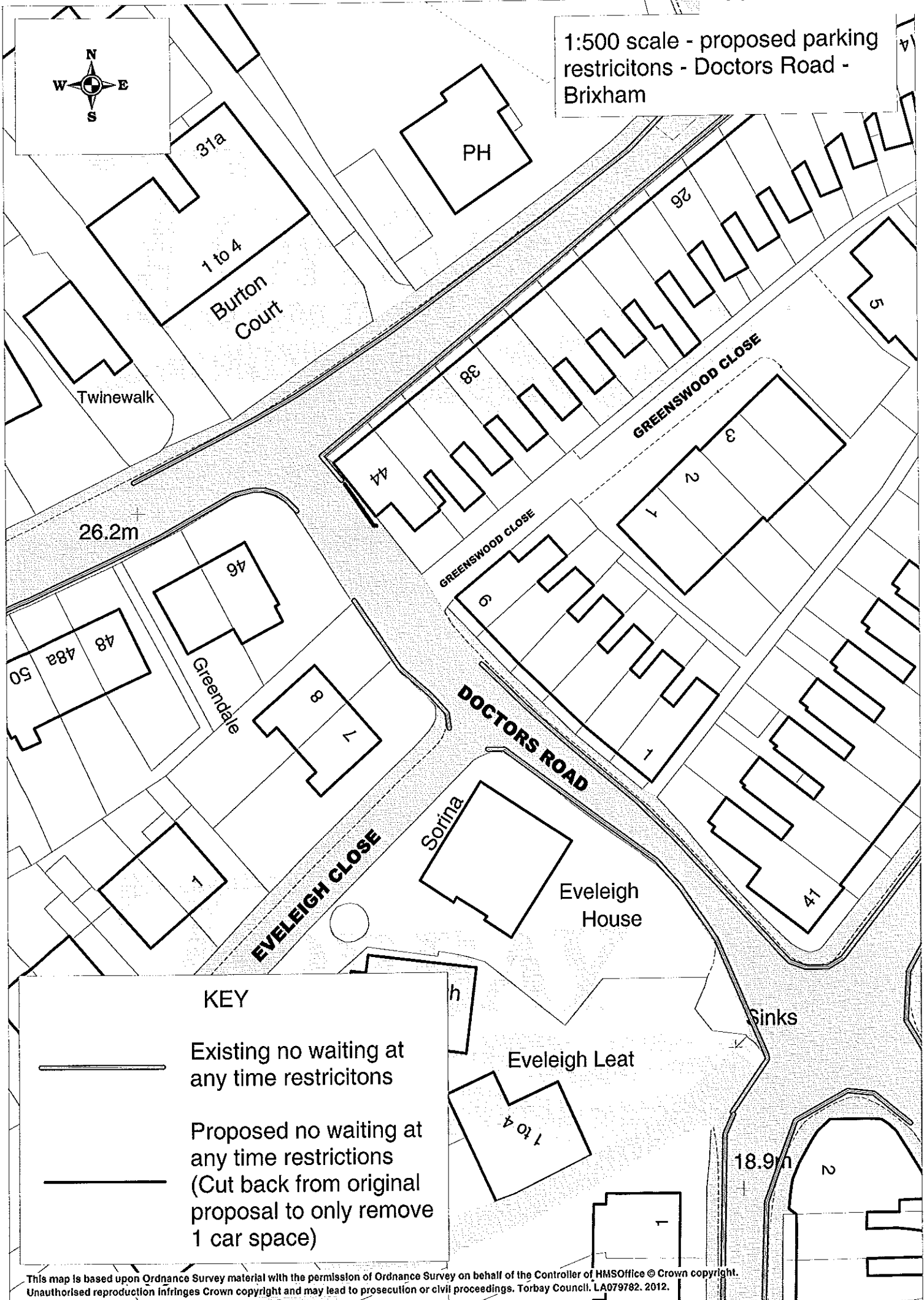


1:500 scale - proposed parking
restrictions - Doctors Road -
Brixham



KEY



Existing no waiting at
any time restrictions



Proposed no waiting at
any time restrictions
(Cut back from original
proposal to only remove
1 car space)

1:500 scale - Proposed parking restrictions - Northfields Lane - Brixham

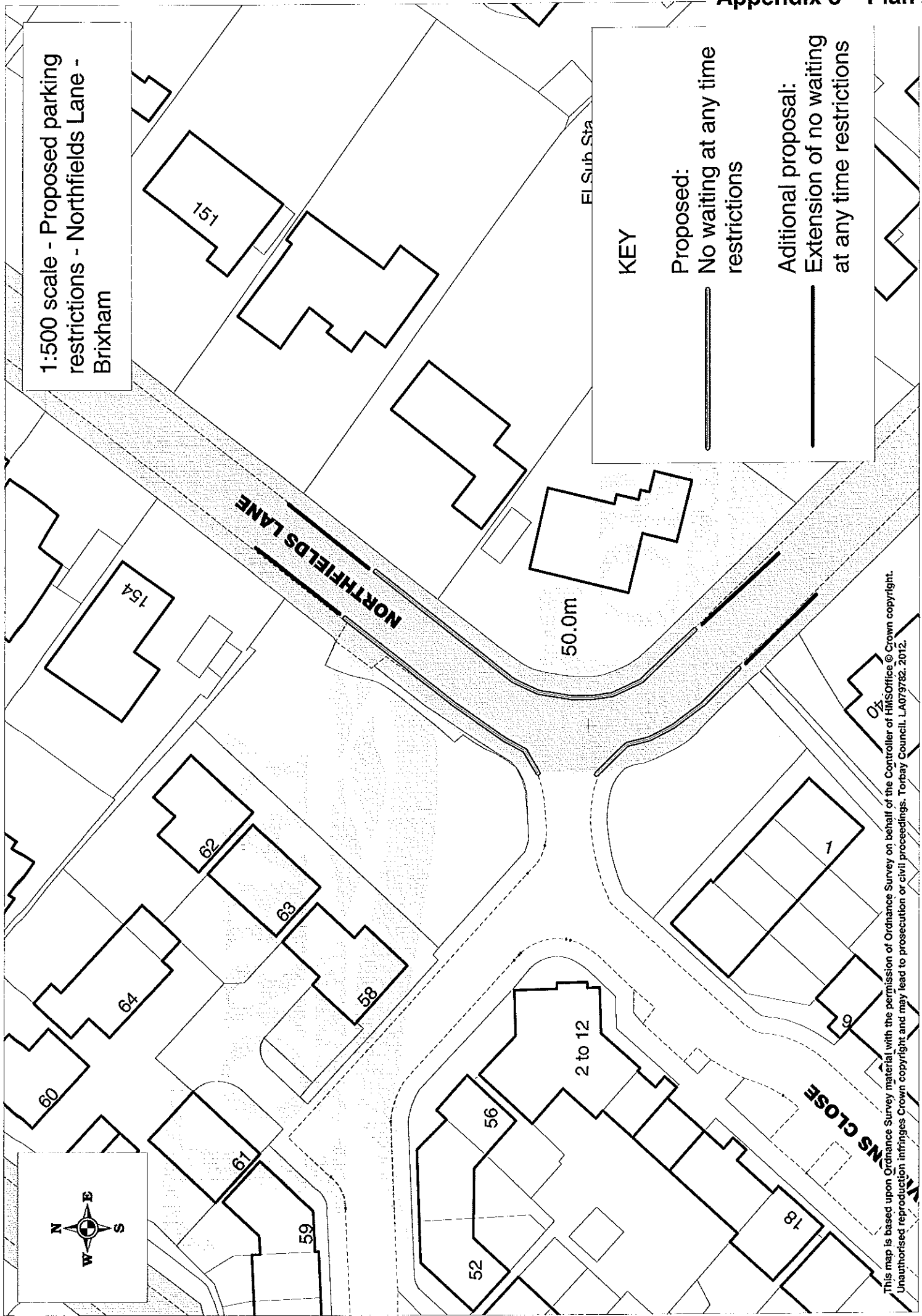
KEY

Proposed:

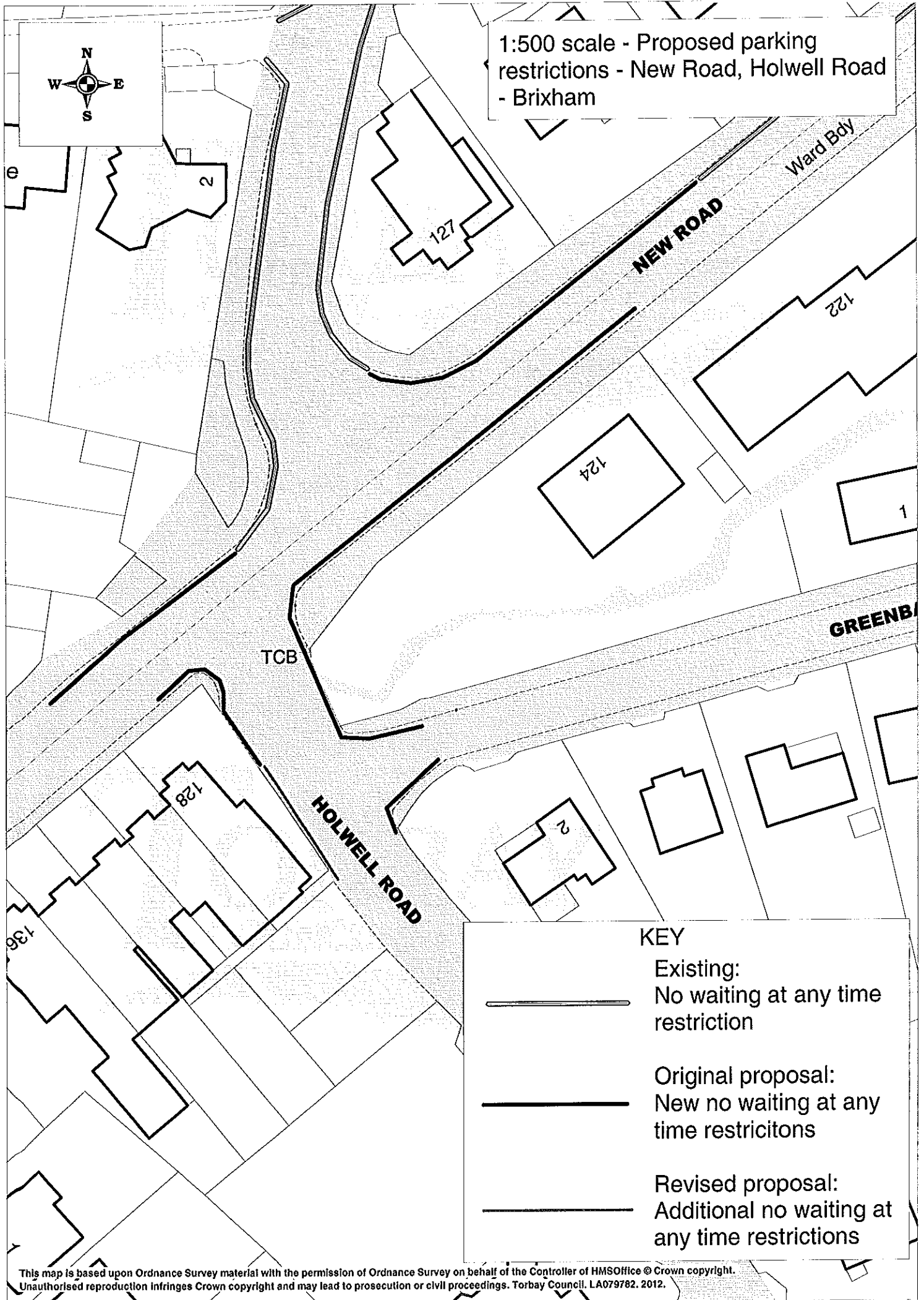
No waiting at any time restrictions

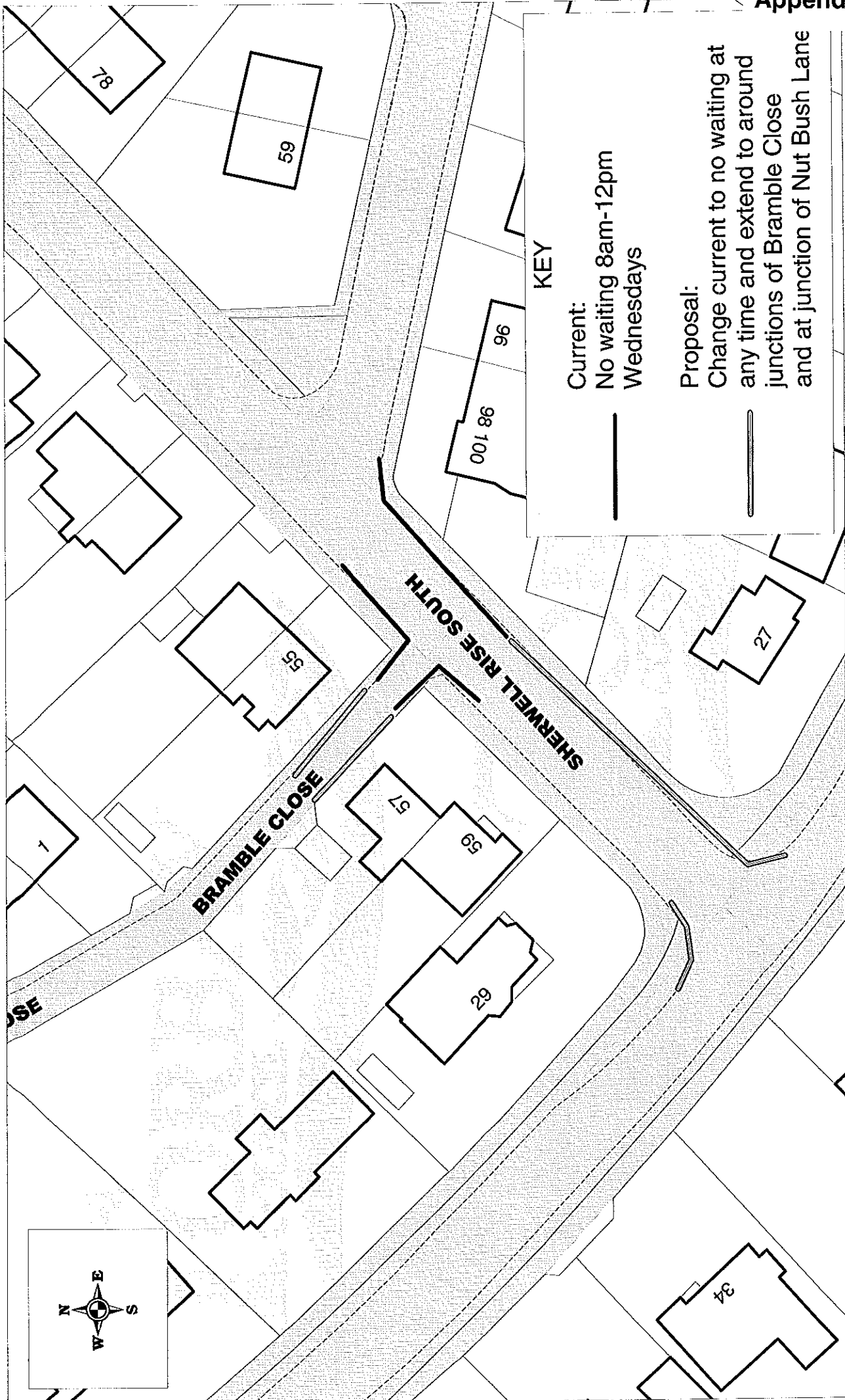
Additional proposal:

Extension of no waiting at any time restrictions



This map is based upon Ordnance Survey material with the permission of Ordnance Survey on behalf of the Controller of HMSO. Crown copyright. Unauthorised reproduction infringes Crown copyright and may lead to prosecution or civil proceedings. Torbay Council. LA079782. 2012.





KEY

Current:

- No waiting 8am-12pm
- Wednesdays

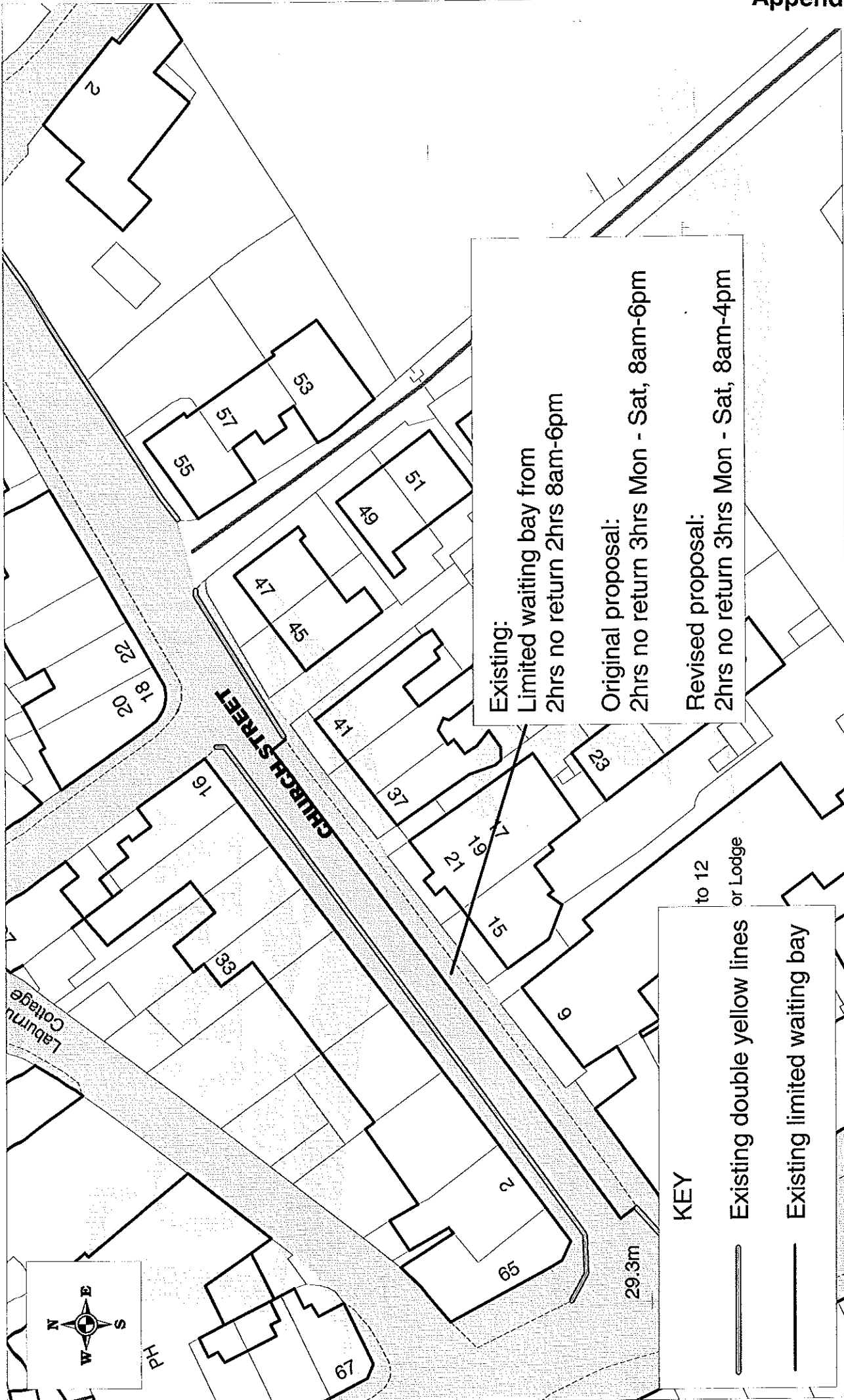
Proposal:

Change current to no waiting at any time and extend to around junctions of Bramble Close and at junction of Nut Bush Lane

**Proposed change of restrictions
Sherwell Rise South - Torquay**

1:500 scale

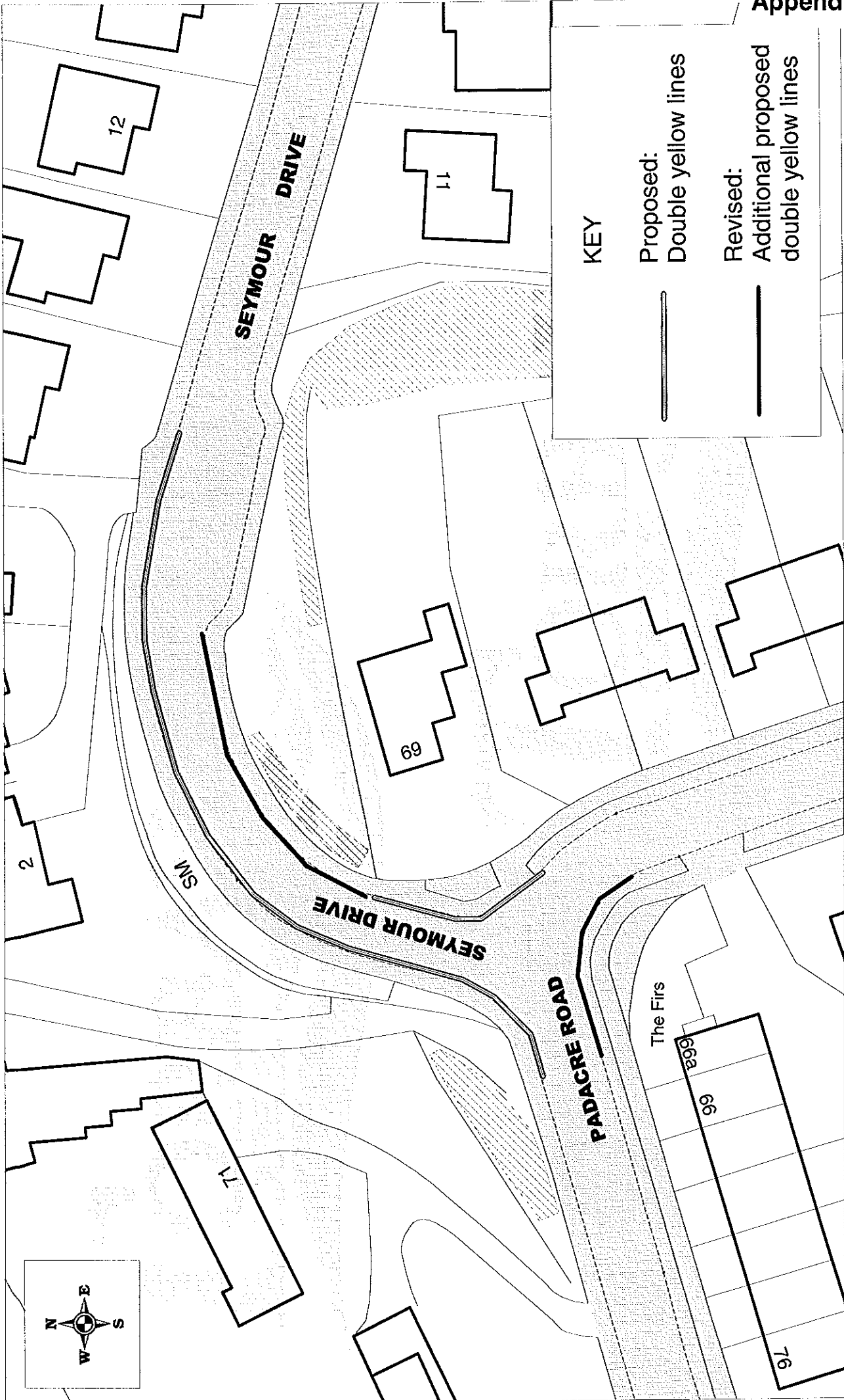
Reproduced from the Ordnance Survey mapping with the permission of the Controller of HMSO. (c) Crown Copyright. Unauthorised reproduction infringes crown copyright and may lead to prosecution or civil proceedings. Torbay Council LA079782



Proposed parking restriction changes
 Church Street - Torquay

1:500 scale

Reproduced from the Ordnance Survey mapping with the permission of the Controller of HMSO. (c) Crown Copyright. Unauthorised reproduction infringes crown copyright and may lead to prosecution or civil proceedings. Torbay Council LA079782



Proposed parking restrictions
Seymour Drive - Torquay

1:500 scale